

Approximate extent of Sunnica East Site A



PRow W-398/030/0

River Lark

Lee Farm

Sheldrick's Road



Winter View



Summer View

VP1: View south-east from the River Lark

OS Grid Reference: TL659754  
 Easting: 565985  
 Northings: 27546  
 Eye Level: 1.6m

Direction of the View: south-east  
 Camera: Canon EOS 5D Mark III  
 Lens: 50mm

Date: 16/03/2020  
 Time: 16:27

THIS DRAWING IS TO BE USED ONLY FOR THE PURPOSE OF ISSUE THAT IT WAS ISSUED FOR AND IS SUBJECT TO AMENDMENT



LOCATION PLAN

Purpose of Issue  
 FOR DCO SUBMISSION

Client  
 SUNNICA LTD



Drawing Title  
 Figure 10.20A  
 VP1: View south-east from the River Lark  
 FOR CONTEXT ONLY

Drawn EJ	Checked RH	Approved JR	Date 07.05.2021
-------------	---------------	----------------	--------------------

AECOM Internal Project No. 60589004 Scale @ A3

THIS DOCUMENT HAS BEEN PREPARED PURSUANT TO AND SUBJECT TO THE TERMS OF AECOM'S APPOINTMENT BY ITS CLIENT. AECOM ACCEPTS NO LIABILITY FOR ANY USE OF THIS DOCUMENT OTHER THAN BY ITS ORIGINAL CLIENT OR FOLLOWING AECOM'S EXPRESS AGREEMENT TO SUCH USE, AND ONLY FOR THE PURPOSES FOR WHICH IT WAS PREPARED AND PROVIDED.

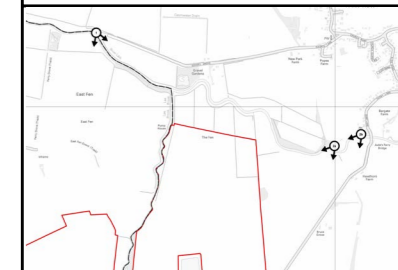
AECOM  
 Unit 1 Wellbrook Court,  
 Giron,  
 Cambridge, CB3 0NA  
 United Kingdom  
 Telephone (01223) 488000  
 www.aecom.com

Drawing Number 60589004_ES_LSP_020	Rev 0
---------------------------------------	----------



Figure 10.20B  
VP1: View south-east from the River Lark  
Type 1 Visualisation

THIS DRAWING IS TO BE USED ONLY FOR THE PURPOSE OF ISSUE THAT IT WAS ISSUED FOR AND IS SUBJECT TO AMENDMENT



LOCATION PLAN

← Approximate extent of Sunnica East Site A →

Lee Farm

Mature trees within the Fen woodland bordering the River Lark



Winter View



Summer View

VP2B: View south-west from PRoW W-398/030/0.

OS Grid Reference: TL675747  
 Easting: 567526  
 Northings: 274763  
 Eye Level: 1.6m

Direction of the View: south-west  
 Camera: Canon EOS 5D Mark III  
 Lens: 50mm

Date: 18/03/2020  
 Time: 07:31

Purpose of Issue  
 FOR DCO SUBMISSION

Client  
 SUNNICA LTD

Project Title  


Drawing Title  
 Figure 10.21A  
 VP2A: View south-west from  
 PRoW W-398/030/0.  
 FOR CONTEXT ONLY

Drawn EJ	Checked RH	Approved JR	Date 07.05.2021
-------------	---------------	----------------	--------------------

AECOM Internal Project No.  
 60589004

Scale @ A3

THIS DOCUMENT HAS BEEN PREPARED PURSUANT TO AND SUBJECT TO THE TERMS OF AECOM'S APPOINTMENT BY ITS CLIENT. AECOM ACCEPTS NO LIABILITY FOR ANY USE OF THIS DOCUMENT OTHER THAN BY ITS ORIGINAL CLIENT OR FOLLOWING AECOM'S EXPRESS AGREEMENT TO SUCH USE, AND ONLY FOR THE PURPOSES FOR WHICH IT WAS PREPARED AND PROVIDED.

AECOM  
 Unit 1 Wellbrook Court,  
 Girton,  
 Cambridge, CB3 0NA  
 United Kingdom  
 Telephone (01223) 488000  
 www.aecom.com

**AECOM**

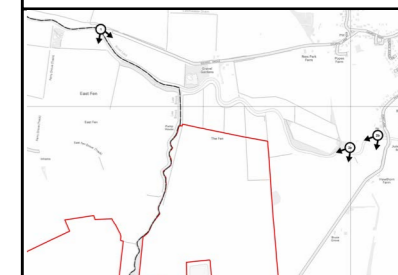
Drawing Number  
 60589004\_ES\_LSP\_020

Rev  
 0



Figure 10.21B  
VP2B: View south-west from PRow 66.  
Type 1 Visualisation

THIS DRAWING IS TO BE USED ONLY FOR THE PURPOSE OF ISSUE THAT IT WAS ISSUED FOR AND IS SUBJECT TO AMENDMENT



LOCATION PLAN



Winter View



Summer View

VP2B: View south-west from Jude's Ferry

OS Grid Reference: TL676748  
 Easting: 567666  
 Northings: 274822  
 Eye Level: 1.6m

Direction of the View: south-west  
 Camera: Canon EOS 5D Mark III  
 Lens: 50mm

Date: 04/04/2019  
 Time: 11:55

Purpose of Issue FOR DCO SUBMISSION

Client SUNNICA LTD



Drawing Title Figure 10.22A  
 VP2B: View south-west from  
 Jude's Ferry  
 FOR CONTEXT ONLY

Drawn EJ	Checked RH	Approved JR	Date 07.05.2021
-------------	---------------	----------------	--------------------

AECOM Internal Project No. 60589004 Scale @ A3

THIS DOCUMENT HAS BEEN PREPARED PURSUANT TO AND SUBJECT TO THE TERMS OF AECOM'S APPOINTMENT BY ITS CLIENT. AECOM ACCEPTS NO LIABILITY FOR ANY USE OF THIS DOCUMENT OTHER THAN BY ITS ORIGINAL CLIENT OR FOLLOWING AECOM'S EXPRESS AGREEMENT TO SUCH USE, AND ONLY FOR THE PURPOSES FOR WHICH IT WAS PREPARED AND PROVIDED.

AECOM  
 Unit 1 Wellbrook Court,  
 Giron,  
 Cambridge, CB3 0NA  
 United Kingdom  
 Telephone (01223) 488000  
 www.aecom.com

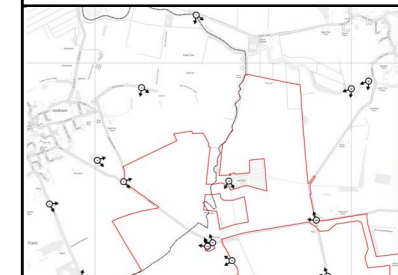


Drawing Number	Rev
60589004_ES_LSP_020	0



Figure 10.22B  
VP2B: View south-west from Jude's Ferry  
Type 1 Visualisation

THIS DRAWING IS TO BE USED ONLY FOR THE PURPOSE OF ISSUE THAT IT WAS ISSUED FOR AND IS SUBJECT TO AMENDMENT



LOCATION PLAN

← Approximate extent of Sunnica East Site A →



Winter View

Purpose of Issue  
FOR DCO SUBMISSION

Client  
SUNNICA LTD



Drawing Title  
Figure 10.22C  
VP2C: View west from Ferry Lane  
FOR CONTEXT ONLY

Drawn EJ	Checked RH	Approved JR	Date 07.05.2021
-------------	---------------	----------------	--------------------

AECOM Internal Project No.  
60589004

Scale @ A3

THIS DOCUMENT HAS BEEN PREPARED PURSUANT TO AND SUBJECT TO THE TERMS OF AECOM'S APPOINTMENT BY ITS CLIENT. AECOM ACCEPTS NO LIABILITY FOR ANY USE OF THIS DOCUMENT OTHER THAN BY ITS ORIGINAL CLIENT OR FOLLOWING AECOM'S EXPRESS AGREEMENT TO SUCH USE, AND ONLY FOR THE PURPOSES FOR WHICH IT WAS PREPARED AND PROVIDED.

AECOM  
Unit 1 Wellbrook Court,  
Girton,  
Cambridge, CB3 0NA  
United Kingdom  
Telephone (01223) 488000  
www.aecom.com

**AECOM**

VP2C: View west from Ferry Lane

OS Grid Reference: TL673742  
Easting: 567384  
Northings: 274253  
Eye Level: 1.6m

Direction of the View: west  
Camera: Canon EOS 5D Mark III  
Lens: 50mm

Date: 19/03/2021  
Time: 10:55

Drawing Number 60589004_ES_LSP_020A	Rev 0
--	----------



Figure 10.22D  
VP2C: View west from Ferry Lane  
Type 1 Visualisation



← Approximate extent of Sunnica East Site A →

St. Andrew's Church    Properties in Freckenham

Beck Road



Winter View



Summer View

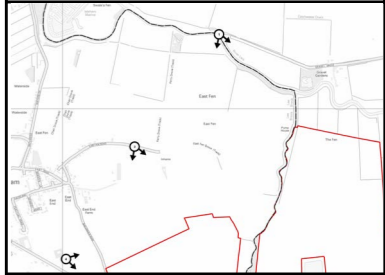
VP3: View south from East Fen Road

OS Grid Reference: TL654747  
 Easting: 565454  
 Northings: 274761  
 Eye Level: 1.6m

Direction of the View: south-east  
 Camera: Canon EOS 5D Mark III  
 Lens: 50mm

Date: 18/03/2020  
 Time: 08:00

THIS DRAWING IS TO BE USED ONLY FOR THE PURPOSE OF ISSUE THAT IT WAS ISSUED FOR AND IS SUBJECT TO AMENDMENT



LOCATION PLAN

Purpose of Issue  
 FOR DCO SUBMISSION

Client  
 SUNNICA LTD



Drawing Title  
 Figure 10.23A  
 VP3: View south from East Fen Road  
 FOR CONTEXT ONLY

Drawn EJ	Checked RH	Approved JR	Date 07.05.2021
-------------	---------------	----------------	--------------------

AECOM Internal Project No. 60589004    Scale @ A3

THIS DOCUMENT HAS BEEN PREPARED PURSUANT TO AND SUBJECT TO THE TERMS OF AECOM'S APPOINTMENT BY ITS CLIENT. AECOM ACCEPTS NO LIABILITY FOR ANY USE OF THIS DOCUMENT OTHER THAN BY ITS ORIGINAL CLIENT OR FOLLOWING AECOM'S EXPRESS AGREEMENT TO SUCH USE, AND ONLY FOR THE PURPOSES FOR WHICH IT WAS PREPARED AND PROVIDED.

AECOM  
 Unit 1 Wellbrook Court,  
 Girton,  
 Cambridge, CB3 0NA  
 United Kingdom  
 Telephone (01223) 488000  
 www.aecom.com

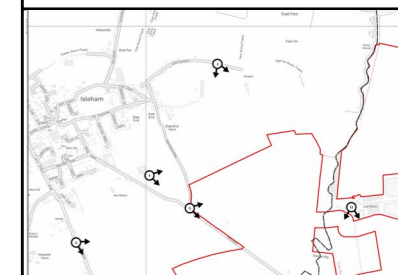


Drawing Number 60589004_ES_LSP_020	Rev 0
---------------------------------------	----------



Figure 10.23B  
VP3: View south from East Fen Road  
Type 1 Visualisation

THIS DRAWING IS TO BE USED ONLY FOR THE PURPOSE OF ISSUE THAT IT WAS ISSUED FOR AND IS SUBJECT TO AMENDMENT



LOCATION PLAN

← Approximate extent of Sunnica East Site A →

The Ark Church

The Ark Church carpark



Winter View



Summer View

VP4: View south-east from The Ark Church

OS Grid Reference: TL649740  
 Easting: 564940  
 Northings: 274025  
 Eye Level: 1.6m

Direction of the View: south-east  
 Camera: Canon EOS 5D Mark III  
 Lens: 50mm

Date: 04/04/2020  
 Time: 12:34

Purpose of Issue  
FOR DCO SUBMISSION

Client  
SUNNICA LTD



Drawing Title  
Figure 10.24A  
VP4: View south-east from The Ark Church  
FOR CONTEXT ONLY

Drawn EJ	Checked RH	Approved JR	Date 07.05.2021
AECOM Internal Project No. 60589004		Scale @ A3	

THIS DOCUMENT HAS BEEN PREPARED PURSUANT TO AND SUBJECT TO THE TERMS OF AECOM'S APPOINTMENT BY ITS CLIENT. AECOM ACCEPTS NO LIABILITY FOR ANY USE OF THIS DOCUMENT OTHER THAN BY ITS ORIGINAL CLIENT OR FOLLOWING AECOM'S EXPRESS AGREEMENT TO SUCH USE, AND ONLY FOR THE PURPOSES FOR WHICH IT WAS PREPARED AND PROVIDED.

AECOM  
 Unit 1 Wellbrook Court,  
 Girton,  
 Cambridge, CB3 0NA  
 United Kingdom  
 Telephone (01223) 488000  
 www.aecom.com

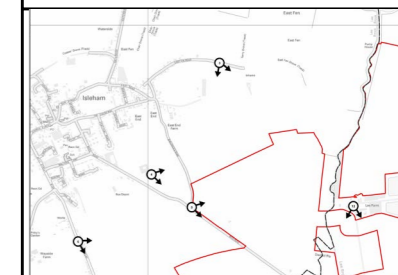


Drawing Number 60589004_ES_LSP_020	Rev 0
---------------------------------------	----------



Figure 10.24B  
VP4: View south-east from The Ark Church  
Type 1 Visualisation

THIS DRAWING IS TO BE USED ONLY FOR THE PURPOSE OF ISSUE THAT IT WAS ISSUED FOR AND IS SUBJECT TO AMENDMENT



**LOCATION PLAN**

Approximate extent of Sunnica East Site A



Winter View

Purpose of Issue  
FOR DCO SUBMISSION

Client  
SUNNICA LTD



Drawing Title  
Figure 10.24C  
VP4A: View south-east from  
Sheldrick's Road  
FOR CONTEXT ONLY

Drawn EJ	Checked RH	Approved JR	Date 07.05.2021
-------------	---------------	----------------	--------------------

AECOM Internal Project No.  
60589004

Scale @ A3

THIS DOCUMENT HAS BEEN PREPARED PURSUANT TO AND SUBJECT TO THE TERMS OF AECOM'S APPOINTMENT BY ITS CLIENT. AECOM ACCEPTS NO LIABILITY FOR ANY USE OF THIS DOCUMENT OTHER THAN BY ITS ORIGINAL CLIENT OR FOLLOWING AECOM'S EXPRESS AGREEMENT TO SUCH USE, AND ONLY FOR THE PURPOSES FOR WHICH IT WAS PREPARED AND PROVIDED.

AECOM  
Unit 1 Wellbrook Court,  
Girton,  
Cambridge, CB3 0NA  
United Kingdom  
Telephone (01223) 488000  
www.aecom.com



Drawing Number 60589004_ES_LSP_020A	Rev 0
--	----------

VP4A: View south-east from Sheldrick's Road

OS Grid Reference: TL651743  
Easting: 565100  
Northings: 274374  
Eye Level: 1.6m

Direction of the View: south-east  
Camera: Canon EOS 5D Mark III  
Lens: 50mm

Date: 19/03/2021  
Time: 11:13



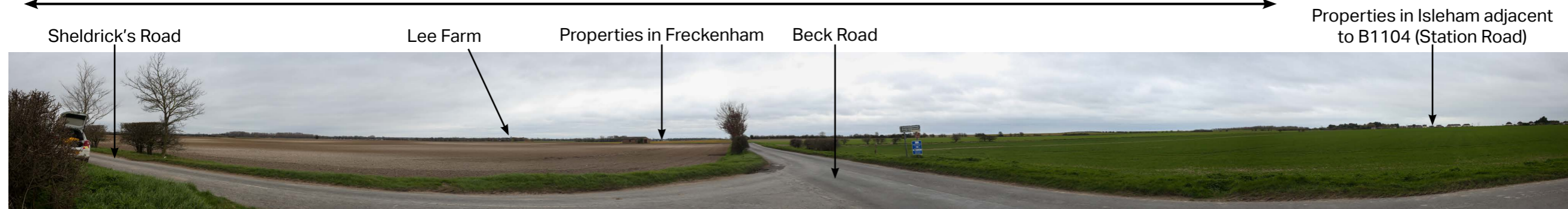
Figure 10.24D  
VP4A: : View south-east from Sheldrick's Road  
Type 1 Visualisation

THIS DRAWING IS TO BE USED ONLY FOR THE PURPOSE OF ISSUE THAT IT WAS ISSUED FOR AND IS SUBJECT TO AMENDMENT



LOCATION PLAN

Approximate extent of the Sunnica East Site A



Winter View



Summer View

VP5: View south-east from Beck Road

OS Grid Reference: TL652738  
 Easting: 565275  
 Northings: 273842  
 Eye Level: 1.6m

Direction of the View: south-east  
 Camera: Canon EOS 5D Mark III  
 Lens: 50mm

Date: 18/03/2020  
 Time: 08:51

Purpose of Issue  
FOR DCO SUBMISSION

Client  
SUNNICA LTD



Drawing Title  
Figure 10.25A  
VP5: View south-east from Beck Road  
FOR CONTEXT ONLY

Drawn EJ	Checked RH	Approved JR	Date 07.05.2021
-------------	---------------	----------------	--------------------

AECOM Internal Project No. 60589004 Scale @ A3

THIS DOCUMENT HAS BEEN PREPARED PURSUANT TO AND SUBJECT TO THE TERMS OF AECOM'S APPOINTMENT BY ITS CLIENT. AECOM ACCEPTS NO LIABILITY FOR ANY USE OF THIS DOCUMENT OTHER THAN BY ITS ORIGINAL CLIENT OR FOLLOWING AECOM'S EXPRESS AGREEMENT TO SUCH USE, AND ONLY FOR THE PURPOSES FOR WHICH IT WAS PREPARED AND PROVIDED.

AECOM  
 Unit 1 Wellbrook Court,  
 Girton,  
 Cambridge, CB3 0NA  
 United Kingdom  
 Telephone (01223) 488000  
 www.aecom.com



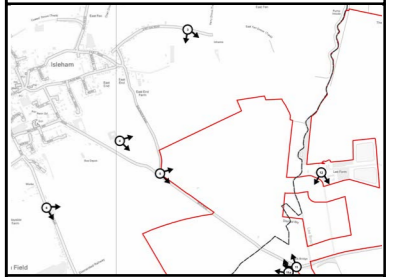
Drawing Number 60589004_ES_LSP_020	Rev 0
---------------------------------------	----------



Figure 10.25B  
VP5: View south-east from Beck Road  
Type 1 Visualisation



THIS DRAWING IS TO BE USED ONLY FOR THE PURPOSE OF ISSUE THAT IT WAS ISSUED FOR AND IS SUBJECT TO AMENDMENT



LOCATION PLAN

← Approximate extent of Sunnica East Site A →

The Ark Church



Properties adjacent to the B1104

Winter View



Summer View

VP6: View south-east from B1104, Isleham

OS Grid Reference: TL646735  
 Easting: 564604  
 Northings: 273547  
 Eye Level: 1.6m

Direction of the View: south-east  
 Camera: Canon EOS 5D Mark III  
 Lens: 50mm

Date: 18/11/2019  
 Time: 11:34

Purpose of Issue  
 FOR DCO SUBMISSION

Client  
 SUNNICA LTD



Drawing Title  
 Figure 10.26A  
 VP6: View south-east from  
 B1104, Isleham  
 FOR CONTEXT ONLY

Drawn EJ	Checked RH	Approved JR	Date 07.05.2021
-------------	---------------	----------------	--------------------

AECOM Internal Project No.  
 60589004

Scale @ A3

THIS DOCUMENT HAS BEEN PREPARED PURSUANT TO AND SUBJECT TO THE TERMS OF AECOM'S APPOINTMENT BY ITS CLIENT. AECOM ACCEPTS NO LIABILITY FOR ANY USE OF THIS DOCUMENT OTHER THAN BY ITS ORIGINAL CLIENT OR FOLLOWING AECOM'S EXPRESS AGREEMENT TO SUCH USE, AND ONLY FOR THE PURPOSES FOR WHICH IT WAS PREPARED AND PROVIDED.

AECOM  
 Unit 1 Wellbrook Court,  
 Girton,  
 Cambridge, CB3 0NA  
 United Kingdom  
 Telephone (01223) 488000  
 www.aecom.com

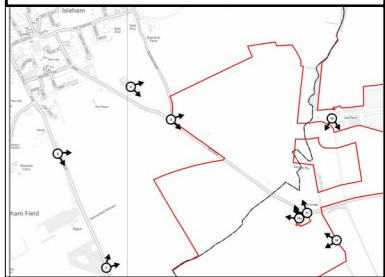


Drawing Number 60589004_ES_LSP_020	Rev 0
---------------------------------------	----------




Figure 10.26B  
VP6: View south-east from B1104, Isleham  
Type 1 Visualisation

THIS DRAWING IS TO BE USED ONLY FOR THE PURPOSE OF ISSUE THAT IT WAS ISSUED FOR AND IS SUBJECT TO AMENDMENT



LOCATION PLAN



Winter View



Summer View

VP7: View north-east from the B1104, Isleham

OS Grid Reference: TL648729  
 Easting: 564864  
 Northings: 272907  
 Eye Level: 1.6m

Direction of the View: north-east  
 Camera: Canon EOS 5D Mark III  
 Lens: 50mm

Date: 19/03/2020  
 Time: 07:38

Purpose of Issue  
FOR DCO SUBMISSION

Client  
SUNNICA LTD



Drawing Title  
Figure 10.27A  
VP7: View north-east from the  
B1104, Isleham  
FOR CONTEXT ONLY

Drawn EJ	Checked RH	Approved JR	Date 07.05.2021
AECOM Internal Project No. 60589004		Scale @ A3	

THIS DOCUMENT HAS BEEN PREPARED PURSUANT TO AND SUBJECT TO THE TERMS OF AECOM'S APPOINTMENT BY ITS CLIENT. AECOM ACCEPTS NO LIABILITY FOR ANY USE OF THIS DOCUMENT OTHER THAN BY ITS ORIGINAL CLIENT OR FOLLOWING AECOM'S EXPRESS AGREEMENT TO SUCH USE, AND ONLY FOR THE PURPOSES FOR WHICH IT WAS PREPARED AND PROVIDED.

AECOM  
 Unit 1 Wellbrook Court,  
 Girton,  
 Cambridge, CB3 0NA  
 United Kingdom  
 Telephone (01223) 488000  
 www.aecom.com

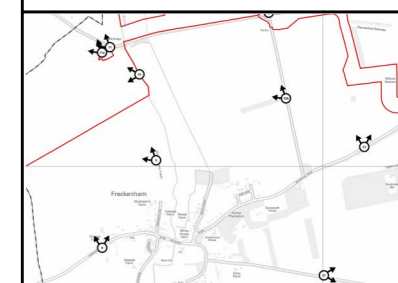


Drawing Number 60589004_ES_LSP_020	Rev 0
---------------------------------------	----------



Figure 10.27B  
VP7: View north-east from the B1104, Isleham  
Type 1 Visualisation

THIS DRAWING IS TO BE USED ONLY FOR THE PURPOSE OF ISSUE THAT IT WAS ISSUED FOR AND IS SUBJECT TO AMENDMENT



**LOCATION PLAN**

← Approximate extent of Sunnica East Site te A →



Winter View



Summer View

VP8: View north from residents at the western edge of Freckenham

OS Grid Reference:	TL660719	Direction of the View:	north	Date:	18/03/2020
Easting:	566095	Camera:	Canon EOS 5D Mark III	Time:	09:52
Northings:	271983	Lens:	50mm		
Eye Level:	1.6m				

Purpose of Issue  
FOR DCO SUBMISSION

Client  
SUNNICA LTD

Project Title

Drawing Title  
Figure 10.28A  
VP8: View north from residents at the western edge of Freckenham  
FOR CONTEXT ONLY

Drawn EJ	Checked RH	Approved JR	Date 07.05.2021
AECOM Internal Project No. 60589004		Scale @ A3	

THIS DOCUMENT HAS BEEN PREPARED PURSUANT TO AND SUBJECT TO THE TERMS OF AECOM'S APPOINTMENT BY ITS CLIENT. AECOM ACCEPTS NO LIABILITY FOR ANY USE OF THIS DOCUMENT OTHER THAN BY ITS ORIGINAL CLIENT OR FOLLOWING AECOM'S EXPRESS AGREEMENT TO SUCH USE, AND ONLY FOR THE PURPOSES FOR WHICH IT WAS PREPARED AND PROVIDED.

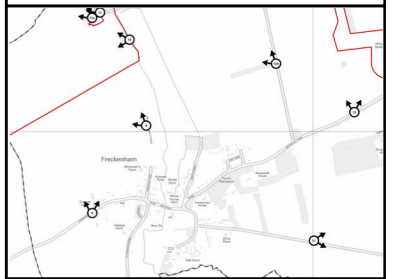
AECOM  
Unit 1 Wellbrook Court,  
Girton,  
Cambridge, CB3 0NA  
United Kingdom  
Telephone (01223) 488000  
www.aecom.com

Drawing Number 60589004_ES_LSP_020	Rev 0
---------------------------------------	----------



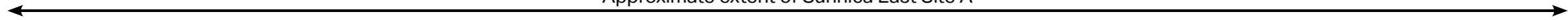
Figure 10.28B  
VP8: View north from residents at the western edge of Freckenham  
Type 1 Visualisation

THIS DRAWING IS TO BE USED ONLY FOR THE PURPOSE OF ISSUE THAT IT WAS ISSUED FOR AND IS SUBJECT TO AMENDMENT



LOCATION PLAN

Approximate extent of Sunnica East Site A



B1102



Winter View

Purpose of Issue  
FOR DCO SUBMISSION

Client  
SUNNICA LTD



Drawing Title  
Figure 10.28C  
VP8A: View north from  
Mildenhall Road  
FOR CONTEXT ONLY

Drawn EJ	Checked RH	Approved JR	Date 07.05.2021
-------------	---------------	----------------	--------------------

AECOM Internal Project No.  
60589004

Scale @ A3

THIS DOCUMENT HAS BEEN PREPARED PURSUANT TO AND SUBJECT TO THE TERMS OF AECOM'S APPOINTMENT BY ITS CLIENT. AECOM ACCEPTS NO LIABILITY FOR ANY USE OF THIS DOCUMENT OTHER THAN BY ITS ORIGINAL CLIENT OR FOLLOWING AECOM'S EXPRESS AGREEMENT TO SUCH USE, AND ONLY FOR THE PURPOSES FOR WHICH IT WAS PREPARED AND PROVIDED.

AECOM  
Unit 1 Wellbrook Court,  
Girton,  
Cambridge, CB3 0NA  
United Kingdom  
Telephone (01223) 488000  
www.aecom.com



Drawing Number 60589004_ES_LSP_020	Rev 0
---------------------------------------	----------

Summer View  
VP8A: View north from Mildenhall Road

OS Grid Reference: TL669722  
Easting: 566922  
Northings: 272226  
Eye Level: 1.6m

Direction of the View: north  
Camera: Canon EOS 5D Mark III  
Lens: 50mm

Date: 19/03/2021  
Time: 11:53



Figure 10.XXX  
VP8A:  
Type 1 Visualisation





Winter View

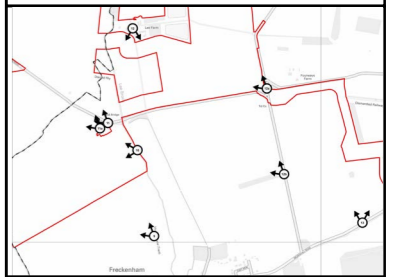


Summer View

VP9: View north-west from PRow (footpath) W-257/002/0 (Mortimer Lane, Freckenham)

OS Grid Reference:	TL664722	Direction of the View:	north-west	Date:	19/03/2020
Easting:	566468	Camera:	Canon EOS 5D Mark III	Time:	17:14
Northings:	272284	Lens:	50mm		
Eye Level:	1.6m				

THIS DRAWING IS TO BE USED ONLY FOR THE PURPOSE OF ISSUE THAT IT WAS ISSUED FOR AND IS SUBJECT TO AMENDMENT



LOCATION PLAN

Purpose of Issue  
FOR DCO SUBMISSION

Client  
SUNNICA LTD



Drawing Title  
Figure 10.29A  
VP9: View north-west from PRow  
(footpath) W-257/002/0  
FOR CONTEXT ONLY

Drawn EJ	Checked RH	Approved JR	Date 07.05.2021
AECOM Internal Project No. 60589004		Scale @ A3	

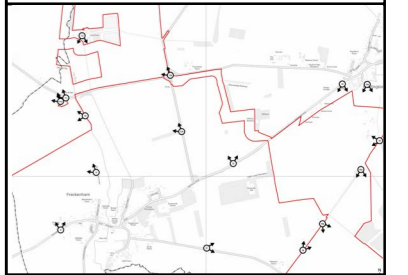
THIS DOCUMENT HAS BEEN PREPARED PURSUANT TO AND SUBJECT TO THE TERMS OF AECOM'S APPOINTMENT BY ITS CLIENT. AECOM ACCEPTS NO LIABILITY FOR ANY USE OF THIS DOCUMENT OTHER THAN BY ITS ORIGINAL CLIENT OR FOLLOWING AECOM'S EXPRESS AGREEMENT TO SUCH USE, AND ONLY FOR THE PURPOSES FOR WHICH IT WAS PREPARED AND PROVIDED.

AECOM  
Unit 1 Wellbrook Court,  
Girton,  
Cambridge, CB3 0NA  
United Kingdom  
Telephone (01223) 488000  
www.aecom.com

Drawing Number 60589004_ES_LSP_020	Rev 0
---------------------------------------	----------



Figure 10.29B  
VP9: View north-west from PRoW (footpath) W-257/002/0 (Mortimer Lane, Freckenham)  
Type 1 Visualisation



**LOCATION PLAN**

← Approximate extent of Sunnica East Site A →

The Ark      Silo at Lee Farm

PRoW



Winter View

Purpose of Issue  
FOR DCO SUBMISSION

Client  
SUNNICA LTD



Drawing Title  
Figure 10.29C  
VP9A: View north-west from PRoW  
(footpath) W-257/002/0 (Mortimer Lane,  
Freckenham)  
FOR CONTEXT ONLY

Drawn EJ	Checked RH	Approved JR	Date 07.05.2021
-------------	---------------	----------------	--------------------

AECOM Internal Project No.  
60589004      Scale @ A3

THIS DOCUMENT HAS BEEN PREPARED PURSUANT TO AND SUBJECT TO THE TERMS OF AECOM'S APPOINTMENT BY ITS CLIENT. AECOM ACCEPTS NO LIABILITY FOR ANY USE OF THIS DOCUMENT OTHER THAN BY ITS ORIGINAL CLIENT OR FOLLOWING AECOM'S EXPRESS AGREEMENT TO SUCH USE, AND ONLY FOR THE PURPOSES FOR WHICH IT WAS PREPARED AND PROVIDED.

AECOM  
Unit 1 Wellbrook Court,  
Girton,  
Cambridge, CB3 0NA  
United Kingdom  
Telephone (01223) 488000  
www.aecom.com

Drawing Number 60589004_ES_LSP_020	Rev 0
---------------------------------------	----------

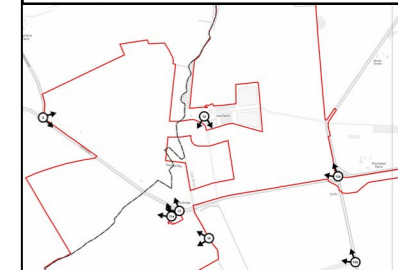
VP9A: View north-west from PRoW (footpath) W-257/002/0 (Mortimer Lane, Freckenham)

OS Grid Reference:	TL664723	Direction of the View:	north-west	Date:	19/03/2020
Easting:	566471	Camera:	Canon EOS 5D Mark III	Time:	11:34
Northings:	272345	Lens:	50mm		
Eye Level:	1.6m				



Figure 10.29D  
VP9A: View north-west from PRow (footpath) W-257/002/0 (Mortimer Lane, Freckenham)  
Type 1 Visualisation

THIS DRAWING IS TO BE USED ONLY FOR THE PURPOSE OF ISSUE THAT IT WAS ISSUED FOR AND IS SUBJECT TO AMENDMENT



**LOCATION PLAN**



Winter View



Summer View

**VP10: View west from PRoW (footpath) W-257/002/X**

OS Grid Reference:	TL663730	Direction of the View:	west	Date:	01/05/2020
Easting:	566363	Camera:	Canon EOS 5D Mark III	Time:	09:07
Northings:	273029	Lens:	50mm		
Eye Level:	1.6m				

Purpose of Issue  
**FOR DCO SUBMISSION**

Client  
**SUNNICA LTD**



Drawing Title  
**Figure 10.30A  
VP10: View west from PRoW  
(footpath) W-257/002/X  
FOR CONTEXT ONLY**

Drawn EJ	Checked RH	Approved JR	Date 07.05.2021
-------------	---------------	----------------	--------------------

AECOM Internal Project No. **60589004** Scale @ A3

THIS DOCUMENT HAS BEEN PREPARED PURSUANT TO AND SUBJECT TO THE TERMS OF AECOM'S APPOINTMENT BY ITS CLIENT. AECOM ACCEPTS NO LIABILITY FOR ANY USE OF THIS DOCUMENT OTHER THAN BY ITS ORIGINAL CLIENT OR FOLLOWING AECOM'S EXPRESS AGREEMENT TO SUCH USE, AND ONLY FOR THE PURPOSES FOR WHICH IT WAS PREPARED AND PROVIDED.

AECOM  
Unit 1 Wellbrook Court,  
Girton,  
Cambridge, CB3 0NA  
United Kingdom  
Telephone (01223) 488000  
www.aecom.com

Drawing Number <b>60589004_ES_LSP_020</b>	Rev <b>0</b>
--	-----------------



Figure 10.30B  
VP10: View west from PRow (footpath) W-257/002/X  
Type 1 Visualisation